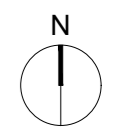




GENERAL NOTES


THIS DRAWING TO BE READ IN CONJUNCTION WITH ARCHITECT'S DRAWINGS, CONSULTANT ENGINEER'S DRAWINGS AND SPECIFICATIONS, AND LANDSCAPE ARCHITECT'S DRAWINGS AND SPECIFICATIONS.




- OUTLINE OF ADJOINING LANDS IN APPLICANT'S OWNERSHIP
- SITE BOUNDARY FOR THE PURPOSES OF THIS APPLICATION
- AREA SUBJECT TO LETTER OF CONSENT FROM FINGAL COUNTY COUNCIL
- AREA SUBJECT TO LETTER OF CONSENT FROM GANNON HOME LIMITED

NOTES:
DO NOT SCALE FROM DRAWINGS. WORK TO FIGURED DIMENSIONS ONLY. ARCHITECT TO BE NOTIFIED OF ALL DISCREPANCIES.

| REVISIONS | | |
|-----------|-------------|-----|
| DATE | DESCRIPTION | No. |
| | | |
| | | |
| | | |
| | | |

CLIENT:

 CAIRN Homes Properties Ltd


 M^CROSSAN O'ROURKE MANNING ARCHITECTS

| | | |
|---|-------------------------|----------------------------|
| PROJECT TITLE: SHD AT HOLYBANKS, SWORDS | DATE: Mar22 | DRAWN BY: IDF |
| DRAWING TITLE: Illustrative Map_ Ownership Land | SCALE: 1:3000 @A2 | REVISION: |
| 1 Grantham Street, Dublin 8, D08 A49Y, Ireland. Tel: 01-4788700 Fax: 01-4788711 E-Mail: arch@mcorm.com | JOB NO: 19022 | DRAWING NO: PL68 |